


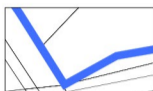

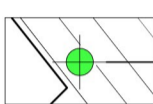
NORTH



© Ordnance Survey Ireland
and Government of Ireland
Licence No. CYAL50382574

Map Series	Map Sheets
1:1,000	3261-15
1:1,000	3261-20
1:1,000	3261-25
1:1,000	3262-11
1:1,000	3262-21
1:1,000	3262-16

Legend

-  Denotes lands in applicant's control
-  Denotes planning application site
-  Denotes Site Notice

Rev. By Date Description


IN JOINT VENTURE WITH
CONROY CROWE KELLY
Architects & Urban Designers

Drawn Title

SITE LOCATION MAP

Scale	1:1000	Drawn Number	COP-PH2-CKK-Stb-00-DR-A-1000	Rev	01	Description	Cherry Orchard Point Phase 2
Version	P01	Drawn	A1	Client	LDA		
Project	CR	Drawn	CR	Date	JAN'25		

ALL WORKS TO BE CARRIED OUT USING PROPER MATERIALS WHICH ARE FIT FOR THE USE THEY ARE INTENDED AND FOR THE LOCATION IN WHICH THEY ARE TO BE USED. ALL MATERIALS USED IN CONNECTION WITH THE WORKS TO COMPLY WITH THE CONSTRUCTION PRODUCTS REGULATION (EU) NO. 305/2011 AND THE HARMONISED TECHNICAL SPECIFICATIONS/STANDARDS THAT FALL WITHIN THE SCOPE OF THE CEN EN 12518:2012.

PLANNED DIMENSIONS MUST BE USED IN PREFERENCE TO SCALED DIMENSIONS. ANY DIMENSIONAL DISCREPANCIES MUST BE REPORTED TO THE ARCHITECT IMMEDIATELY. THIS DRAWING REMAINS THE COPYRIGHT OF VAN DIJK ARCHITECTS. IT MUST NOT BE USED FOR ANY PURPOSES BEYOND OR OTHERWISE WITHOUT THE EXPRESS PERMISSION OF THIS PRACTICE. DO NOT COPY OR REPRODUCE THESE DRAWINGS OR ANY ADDITIONAL INFORMATION WITHOUT THE EXPRESSED APPROVAL OF VAN DIJK ARCHITECTS.